


























Begin ride at the MAHEC Family Health Center on WT Weaver Blvd. Center is 0.8 miles west of Merimon Ave. Please park in the far right lot by the street.

Obey All Traffic Signs and Signals

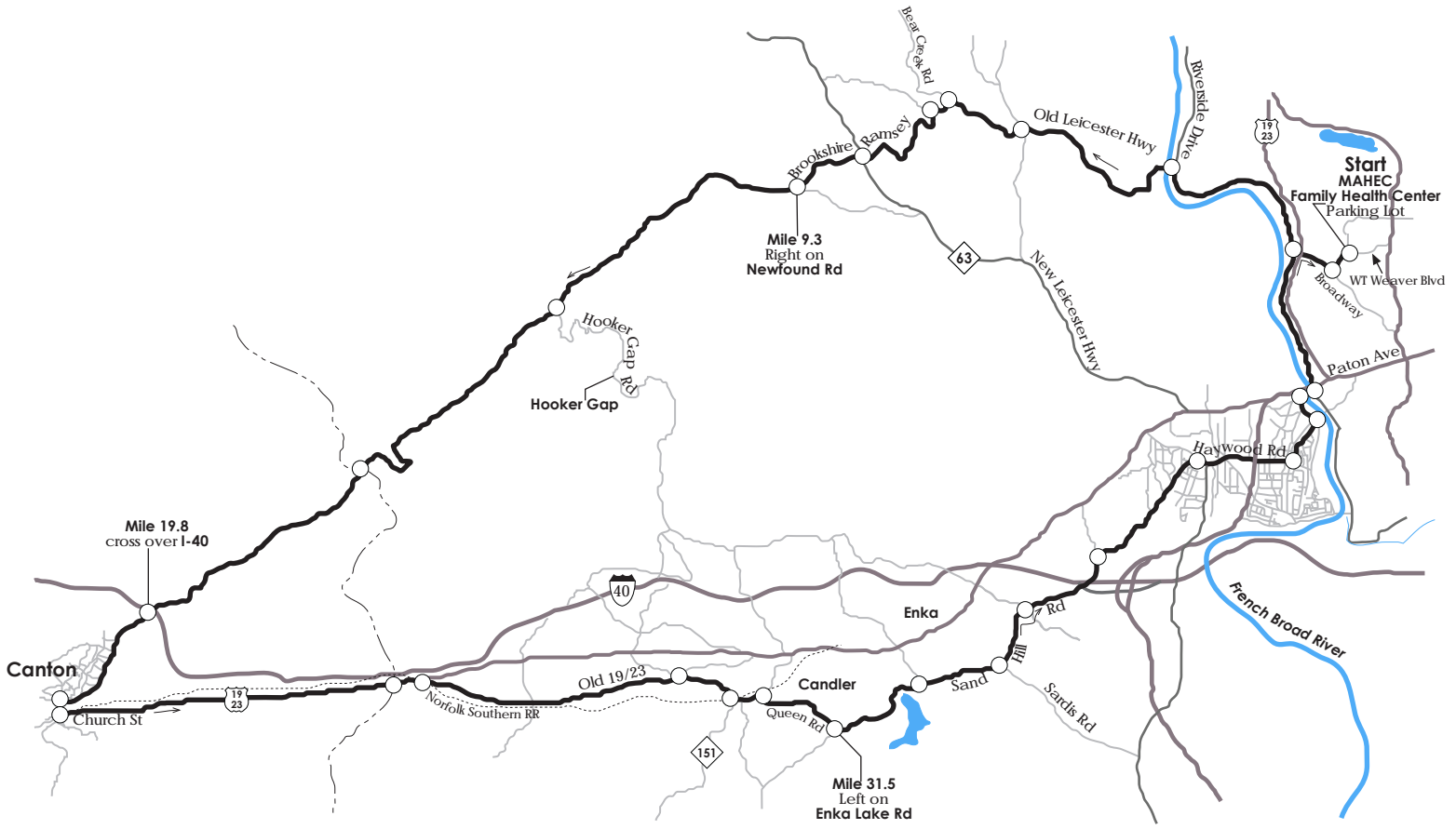
Go Mileage	Description	Cumulative Mileage
0.0	Exit left onto WT Weaver Blvd. from MAHEC Family Health Center	0.0
0.3	 At yield sign, turn right on Broadway St	0.3
0.6	 At traffic light, straight onto Riverside Drive Rt 251	0.9
2.2	 Turn left on Old Leicester Hwy and cross bridge	3.1
2.5	 At traffic light, straight TRO Old Leicester Hwy BP station	5.6
1.0	 Bear left TRO Leicester Hwy Bear Creek Rd to right	6.6
0.3	 Turn left on Ramsey Rd	6.9
1.5	 At stop sign, straight across New Leicester Hwy onto Brookshire Rd	8.4
0.9	 At stop sign, turn right on Newfound Rd	9.3
		1

Go Mileage	Description	Cumulative Mileage
3.6	 Straight, TRO Newfound Rd Hookers Gap Rd to the left	12.9
3.7	 Straight, TRO Newfound Rd Haywood County Line	16.6
3.2	 Straight, TRO Newfound Rd US 40	19.8
1.7	 At traffic light, turn left on Bridge St — Champion Mill is ahead — Downtown Canton	21.5
0.2	 At traffic light, turn left on Church St / Rt 19 & 23	21.7
4.3	 At yield sign, turn right on Old 19 & 23 After Buncombe County Line Sign on left side of road	26.0
3.2	 Turn right on Candler School Rd	29.2
0.8	 Caution: railroad tracks	30.0
0.0	 At stop sign, turn left on Old Rt 151	30.0+
		2

Go Mileage	Description	Cumulative Mileage
0.1	 Bear right then left on Beaverdam Rd after acrossing 2 small bridges	30.1
0.3	 At traffic light, straight across Rt 151 onto Queen Rd	30.4
1.1	 At stop sign, turn left on Enka Lake Rd — past school	31.5
1.3	 At traffic light, turn right on Sand Hill Rd	32.8
1.2	 At traffic light, straight, TRO Sand Hill Rd — Sardis Rd to right	34.0
0.8	 Straight, TRO Sand Hill Rd Oak Forest Presbyterian Church	34.8
1.7	 At stop sign, turn right TRO Sand Hill Rd — 4 way stop	36.5
1.3	 At traffic light, turn right on Haywood Rd	37.8
1.2	 Turn left TRO Haywood Rd	39.0
0.6	 Turn left on Craven St Just before bridge	39.6
		3

Go Mileage	Description	Cumulative Mileage
0.5	 Straight across bridge	40.1
0.1	 At traffic light, turn left on Riverside Dr	40.2
0.4	 Caution: railroad tracks	40.6
1.5	 At traffic light, turn right on Broadway — go under Rt 19 & 23	42.1
0.5	 At traffic light, turn left on WT Weaver Blvd	42.6
0.4	 Turn right into MAHEC Family Health Center End of Ride	43.0
<p>TRO = To Remain On Total Ascent 3078'</p>		
		4

Canton Loop



Profile

