




















Begin ride at the MAHEC Family Health Center on WT Weaver Blvd. Center is 0.8 miles west of Merrimon Ave. Please park in the far right lot by the street.












Obey All Traffic Signs and Signals

Go Mileage	Description	Cumulative Mileage
0.0	Exit left onto WT Weaver Blvd. from MAHEC Family Health Center	0.0
0.3	 At yield sign, turn right on Broadway St	0.3
0.6	 At traffic light, straight onto Riverside Drive Rt 251	0.9
2.2	 Turn left on Old Leicester Hwy and cross bridge	3.1
1.1	 Straight, TRO Old Leicester Hwy Begin rolling terrain	4.2
1.4	 At traffic light, turn right on Old # 20	5.6
0.6	 Bear right on Jenkins Valley Rd	6.2
4.6	 At stop sign, turn right on Fletcher Martin Rd	10.8
1.0	 At stop sign, turn right on Riverside Dr Rt / 251 After crossing bridge	11.8
1.2	 Turn left on Monticello Rd	13.0


1

Go Mileage	Description	Cumulative Mileage
2.7	 At traffic light, turn right on Marshall Hwy / Rt 25/70 Caution: traffic may be heavy	15.7
0.6	 At traffic light, straight Becomes Weaver Blvd	16.3
0.5	 At traffic light, turn right on N Main St	16.8
0.2	 At traffic light, turn left on Hamburg Mountain Rd	17.0
2.1	 At stop sign, turn left on Reems Creek Rd	19.1
2.3	 Turn right on Ox Creek Rd	21.4
4.2	 Bear left on Elk Mnt Scenic Hwy No sign	25.6
0.3	 At stop sign, turn right on Blue Ridge Parkway	25.9
1.6	 Turn right on Town Mtn Rd Craven Gap	27.5
1.5	 Straight TRO Town Mtn Rd Caution: Steep downhill ahead	29.0

2


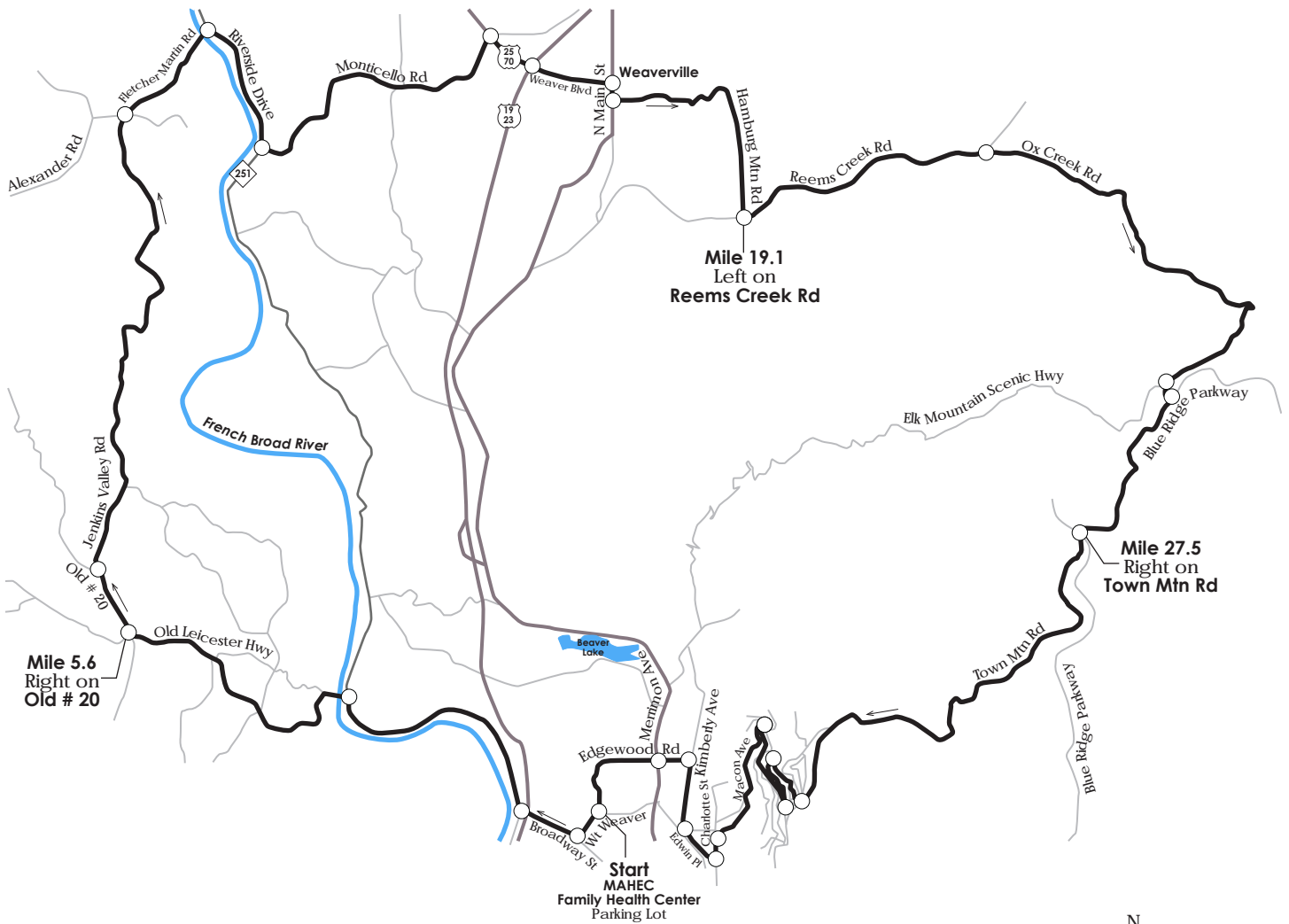
Go Mileage	Description	Cumulative Mileage
3.2	 Turn right on Crestwood Drive	32.2
0.6	 Turn left on Bent Tree Rd	32.8
0.8	 At stop sign, turn right on Old Toll Rd	33.6
1.3	 At stop sign, straight onto Macon Ave	34.9
0.9	 At stop sign, turn left on Charlotte St	35.8
0.1	 Turn right on Edwin Place	35.9
0.4	 At traffic light, straight onto Kimberly Ave	36.3
0.6	 Turn left on Edgewood Rd	36.9
0.2	 At traffic light, straight across Merrimon Ave TRO Edgewood Rd	37.1
0.7	 At stop sign, turn left on University Heights	37.8
0.3	 At yield sign, enter round-about and turn left on WT Weaver Blvd	38.1

3

Go Mileage	Description	Cumulative Mileage
0.1	 Turn right into MAHEC Family Health Center End of Ride TRO = To Remain On Total Ascent 2870'	38.2

4

Jenkins Valley Ox Creek



Profile

