
























Ride begins at the UNCA Campus upper parking lot. When classes are in session at UNCA, start at Covenant Reformed Church on Edgewood Road, 0.3 miles from upper parking lot just off campus.
Obey All Traffic Signs and Signals

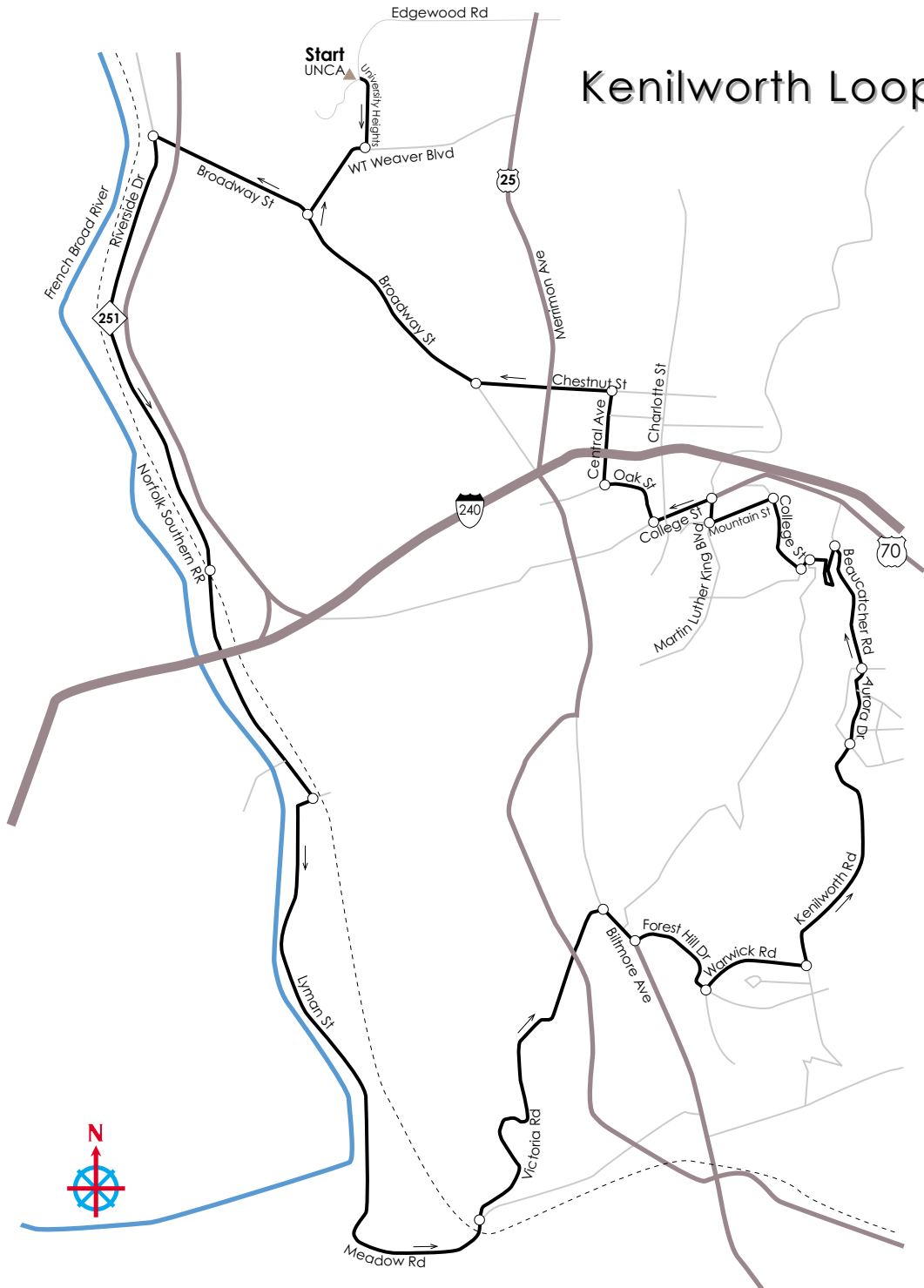
Go	Description	Cum Mileage
0.0	Exit UNCA upper parking lot onto University Heights	0.0
0.3	 Right on W T Weaver Blvd	0.3
0.2	 Right on Broadway St	0.5
0.6	 Left on Riverside Drive Rt 251	1.1
1.5	 Caution: Railroad tracks	2.6
0.8	 Right on Lyman St	3.4
1.2	 Straight — becomes Meadow Rd	4.6
0.8	 Bear left on Victoria Rd Go through AB Tech Community College	5.4
1.2	 Right on Biltmore Ave	6.6
0.2	 Left on Forest Hill Dr	6.8
0.4	 Bear left on Warwick Rd	7.2
0.3	 Left on Kenilworth Rd	7.5
		1

Go	Description	Cum Mileage
0.8	 Left on Aurora Dr Caution: Don't miss this important turn	8.3
0.3	 Left on Beaucatcher Rd switchbacks keep climbing until Windswept Dr.	8.6
0.7	 Go under bridge Caution: Switchback right past Beaumont (no street sign) Becomes College St	9.3
0.3	 Left on Mountain St No sign	9.6
0.2	 Right on Martin Luther King Blvd	9.8
0.1	 Left on College St	9.9
0.2	 Right on Oak St Tom Wolfe Memorial sign	10.1
0.2	 Right on Central Ave just after YMCA	10.3
0.3	 Left on E Chestnut St	10.6
		2

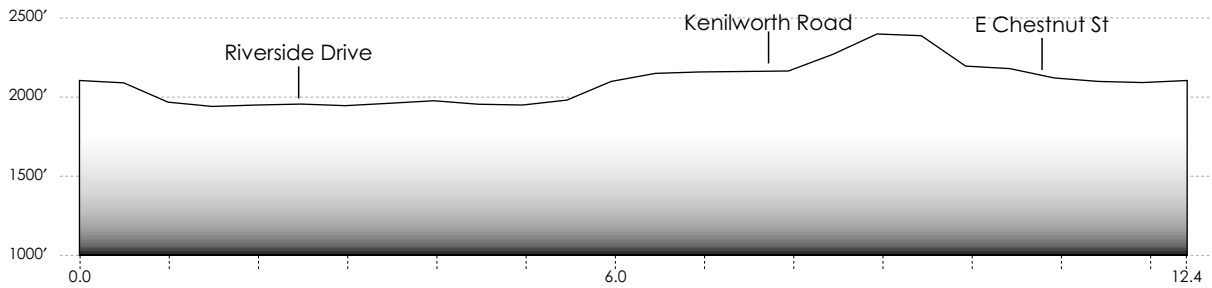
Go	Description	Cum Mileage
0.2	 Cross Merrimon Ave	10.8
0.2	 Right on Broadway St	11.0
0.8	 Right on WT Weaver Blvd	11.8
0.3	 Left on University Heights	12.1
0.3	UNCA upper parking lot End of Ride 997' of total climb Min/Max Elevation 1933'/2460'	12.4
		3

Go	Description	Cum Mileage
		4

Kenilworth Loop



Profile



997' of total climb
Min/Max Elevation 1933'/2460'