









Ride begins at Ingles in Black Mountain on Rt 9 just south of I-40.

Obey All Traffic Signs and Signals

Go Mileage	Description	Cumulative Mileage
0.0	➔  At stop sign, exit Ingles and turn right on Rt 9 South	0.0
11.1	➔  Turn right on Lower Sand Branch Rd	11.1
2.2	↑  Straight , becomes Morgan Hill Rd	13.3
1.3	↑  Straight , becomes Flat Creek Rd Garren Creek Rd on the left	14.6
2.2	➔  At stop sign, turn right  on Chestnut Hill Rd	16.8
2.1	➔  At stop sign, turn left on Rt 9 North	18.9
5.0	⬅  Turn left into Ingles End of Ride	23.9
Total Ascent 2381'		

1

Go Mileage	Description	Cumulative Mileage
------------	-------------	--------------------

2

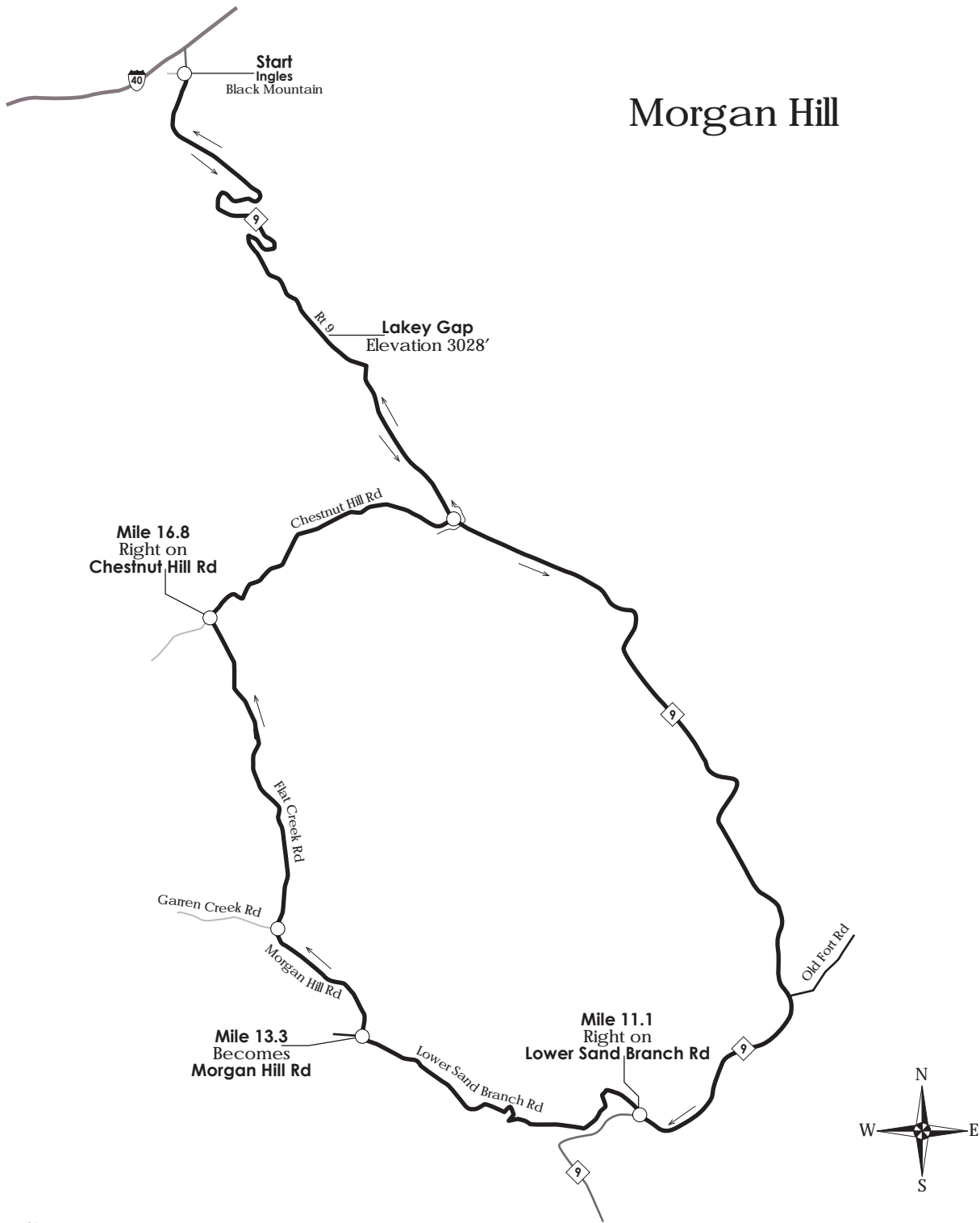
Go Mileage	Description	Cumulative Mileage
------------	-------------	--------------------

3

Go Mileage	Description	Cumulative Mileage
------------	-------------	--------------------

4

Morgan Hill



Profile

