











Pisgah Bailout

Obey All Traffic Signs and Signals

Go Mileage	Description	Cumulative Mileage
0.0 ↑	Exit Hominy Valley Park onto Twin Lakes Dr	0.0
0.1 ← 	At stop sign, turn left on Enka Lake Rd	0.1
1.3 ↕ 	At stop sign, straight onto Bennetts Rd	1.4
1.9 → 	At stop sign, turn right on McFee Rd	3.3
0.0+ ← 	At stop sign, turn left , immediately, on Upper Glady Rd	3.3+
0.1 ↘	Turn right on Lower Glady Rd Just before small bridge	3.4
1.1 ← 	At stop sign, turn left on NC 151	4.5
5.1 ←	Turn left on Black Oak Cove Rd	9.6
2.6 → 	At stop sign, turn right on Upper Glady Rd	12.2
1.9 ↘	Turn right on McFee Rd	14.1
1.1 → 	At stop sign, turn right on Beaverdam Loop Rd	15.2
1.8 ↑	Straight onto Beaverdam Rd	17.0

1

Go Mileage	Description	Cumulative Mileage
1.9 → 	At stop sign, turn right on Enka Lake Rd	18.9
0.6 ↘	Turn right on Case Cove Rd	19.5
2.8 ↑	Straight , becomes Lake Dr	22.3
0.8 ← 	At stop sign, turn left on Sand Hill Rd	23.1
0.2 ← 	At traffic light, turn left on Enka Lake Rd	23.3
1.2 ←	Turn left on Twin Lakes Dr	24.5
0.1 ↑	Straight , into Hominy Valley Park	24.6

TRO = To Remain On
Total Ascent 2024'

2

Go Mileage	Description	Cumulative Mileage
------------	-------------	--------------------

3

Go Mileage	Description	Cumulative Mileage
------------	-------------	--------------------

4

Pisgah Bailout

