














Ride begins at the Fletcher Community Park on Howard Gap Rd, 0.3 of a mile from the traffic light on Hendersonville Rd in Fletcher.

Obey All Traffic Signs and Signals

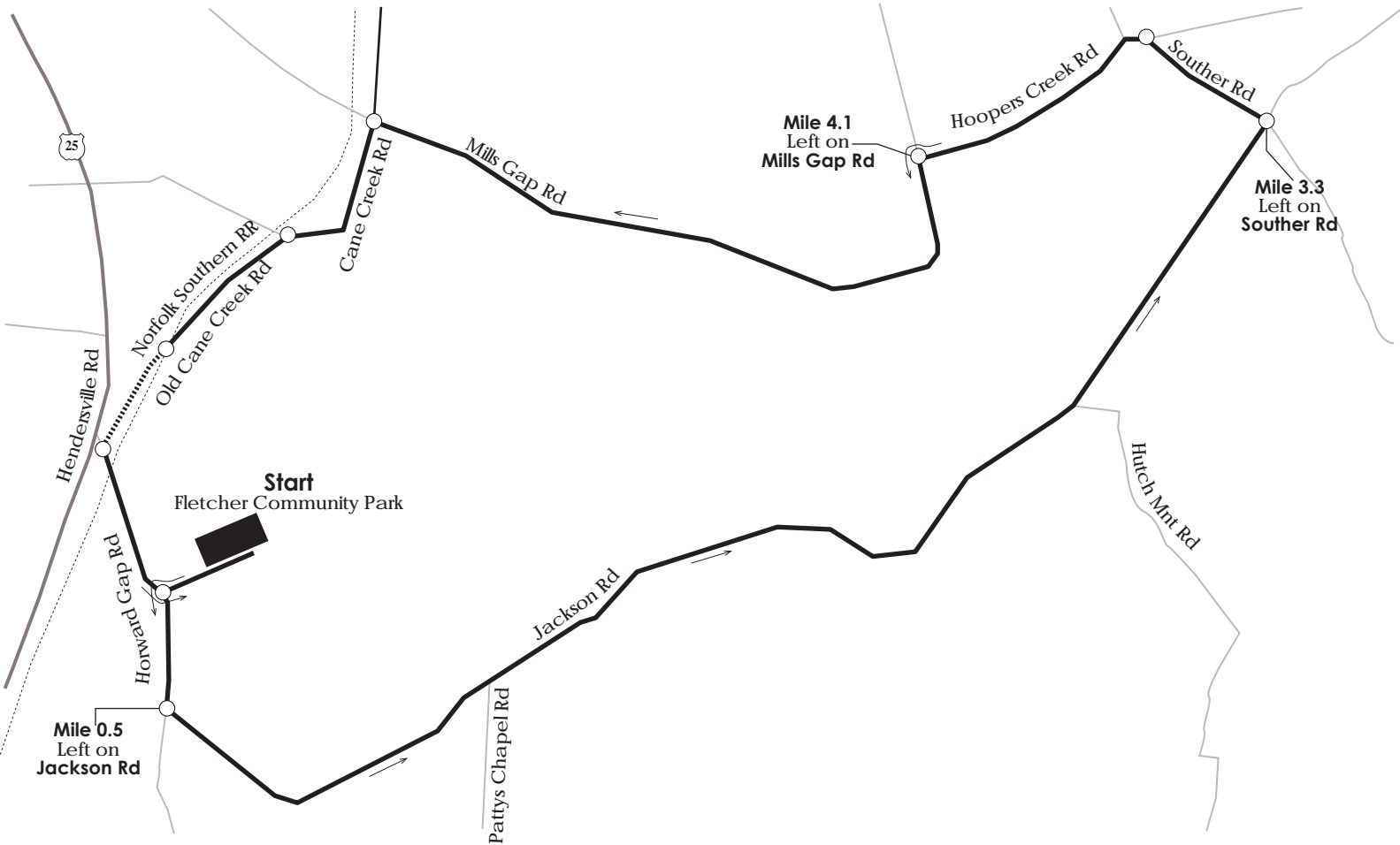
| Go Mileage | | Description | Cumulative Mileage |
|------------|---|--|--------------------|
| 0.0 |  | Exit right on park approach road | 0.0 |
| 0.2 |  | At stop sign, turn left on Howard Gap Rd | 0.2 |
| 0.3 |  | Turn left on Jackson Rd | 0.5 |
| 2.8 |  | Turn left on Souther Rd | 3.3 |
| 0.3 |  | At stop sign, turn left on Hoopers Creek Rd | 3.6 |
| 0.5 |  | At stop sign, turn left on Mills Gap Rd | 4.1 |
| 1.3 |  | At traffic light, turn left on Cane Creek Rd | 5.4 |
| 0.4 |  | Turn left on Old Cane Creek Rd | 5.8 |
| 0.3 |  | Caution: railroad tracks unpaved road begins but is very hard packed and completely rideable on a road bike | 6.1 |
| | | | 1 |

| Go Mileage | | Description | Cumulative Mileage |
|-------------------|---|---|--------------------|
| 0.2 |  | At stop sign, turn left on Howard Gap Rd unpaved road ends | 6.3 |
| 0.0+ |  | Caution: railroad tracks | 6.3+ |
| 0.3 |  | Turn left into park | 6.6 |
| 0.2 |  | Turn left into parking lot End of Ride | 6.8 |
| Total Ascent 268' | | | |
| | | | 2 |

| Go Mileage | | Description | Cumulative Mileage |
|------------|--|-------------|--------------------|
| | | | 3 |

| Go Mileage | | Description | Cumulative Mileage |
|------------|--|-------------|--------------------|
| | | | 4 |

Fletcher Park Family Ride



Profile

